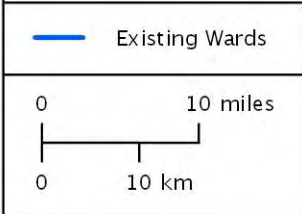


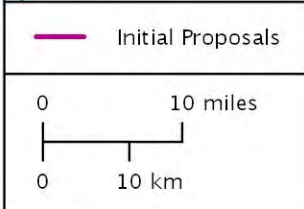
Local Government Boundary Commission for Scotland 2019 Review of Electoral Arrangements Argyll & Bute Council Area Existing Wards



Ward No.	Ward Name	Cllrs	Electorate (Dec 2018)	Current Variation from Parity (%)	Forecast Electorate	Forecast Variation from Parity (%)
1	South Kintyre	3	5,103	-8.2	4,919	-10.3
2	Kintyre and the Islands	3	5,148	-7.4	5,230	-4.7
3	Mid Argyll	3	5,985	7.6	5,927	8.0
4	Oban South and the Isles	4	7,896	6.5	7,825	7.0
5	Oban North and Lorn	4	7,862	6.0	8,274	13.1
6	Cowal	3	5,734	3.1	5,596	2.0
7	Dunoon	3	5,500	-1.1	5,304	-3.3
8	Isle of Bute	3	4,696	-15.5	4,406	-19.7
9	Lomond North	3	6,000	7.9	5,858	6.8
10	Helensburgh Central	4	7,357	-0.8	6,924	-5.3
11	Helensburgh and Lomond South	3	5,444	-2.1	5,570	1.5
		36	66,725		65,834	



Ward No.	Ward Name	Cllrs	Electorate (Dec 2018)	Current Variation from Parity	Forecast Electorate (2024)	Forecast Variation from Parity
1	Kintyre	4	7,404	-5.7%	7,222	-6.8%
2	Islay, Jura and Colonsay	2	2,847	-27.5%	2,927	-24.4%
3	Mid Argyll	3	5,985	1.7%	5,927	2.0%
4	Mull, Iona, Coll and Tiree	2	3,211	-18.2%	3,438	-11.2%
5	Oban	4	8,357	6.5%	8,497	9.7%
6	Lorn	2	4,190	6.8%	4,164	7.5%
7	Cowal	3	5,734	-2.6%	5,596	-3.7%
8	Dunoon	3	5,500	-6.6%	5,304	-8.7%
9	Isle of Bute	2	4,696	19.6%	4,406	13.8%
10	Lomond North	3	6,000	1.9%	5,858	0.8%
11	Helensburgh Central	3	6,424	9.1%	6,075	4.6%
12	Helensburgh and Lomond South	3	6,377	8.3%	6,420	10.5%
		34	66,725		65,834	



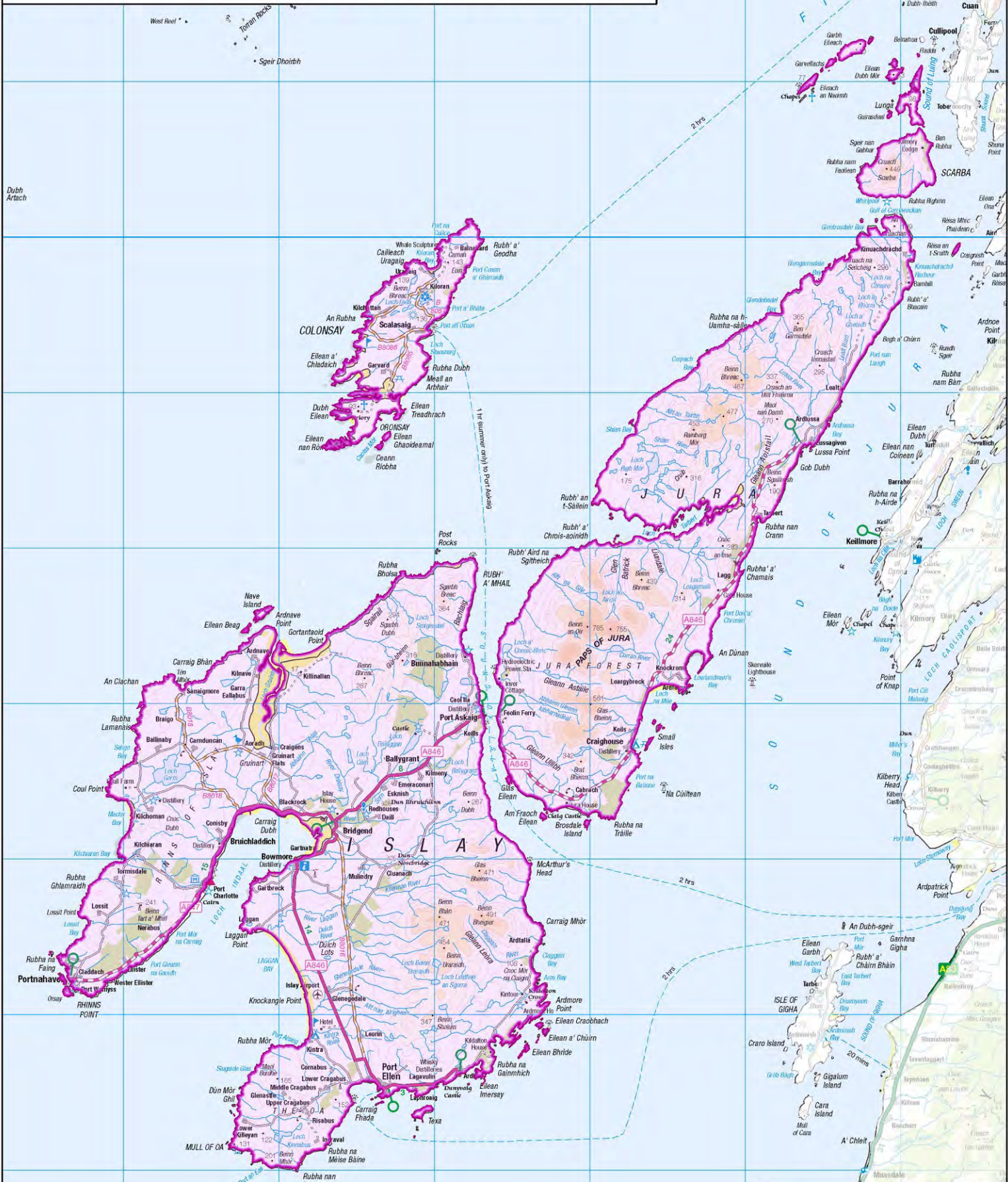
Local Government Boundary Commission for Scotland
 2019 Review of Electoral Arrangements
 Argyll and Bute Council Area
 Initial Proposals
Ward 1 (Kintyre) – 4 Member Ward

© Crown Copyright and database right 2020. All rights reserved. Ordnance Survey Licence no. 100022179



Local Government Boundary Commission for Scotland
2019 Review of Electoral Arrangements
Argyll and Bute Council Area
Initial Proposals
Ward 2 (Islay, Jura and Colonsay) – 2 Member Ward

Crown Copyright and database right 2020. All rights reserved. Ordnance Survey license no. 100022179

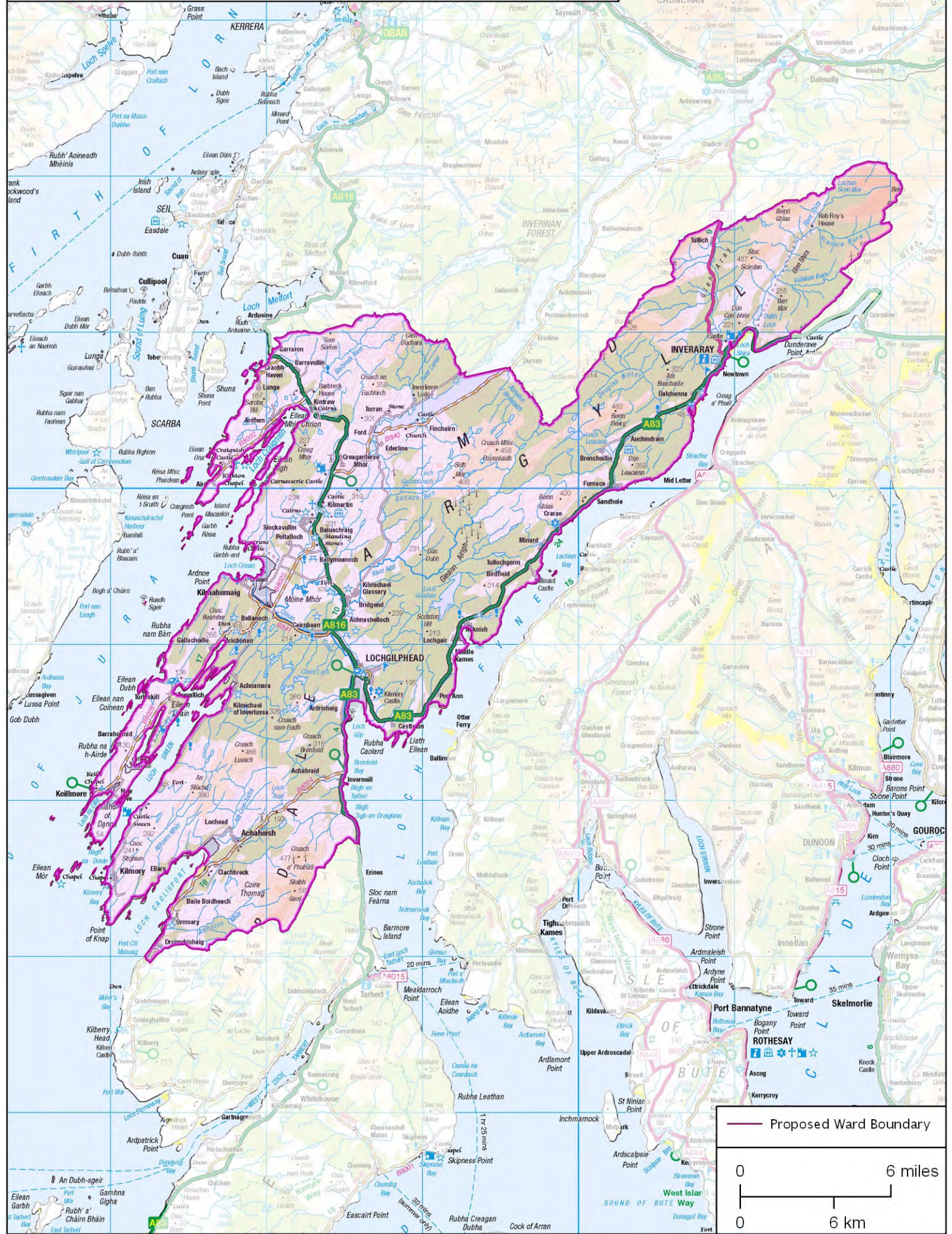


— Proposed Ward Boundary

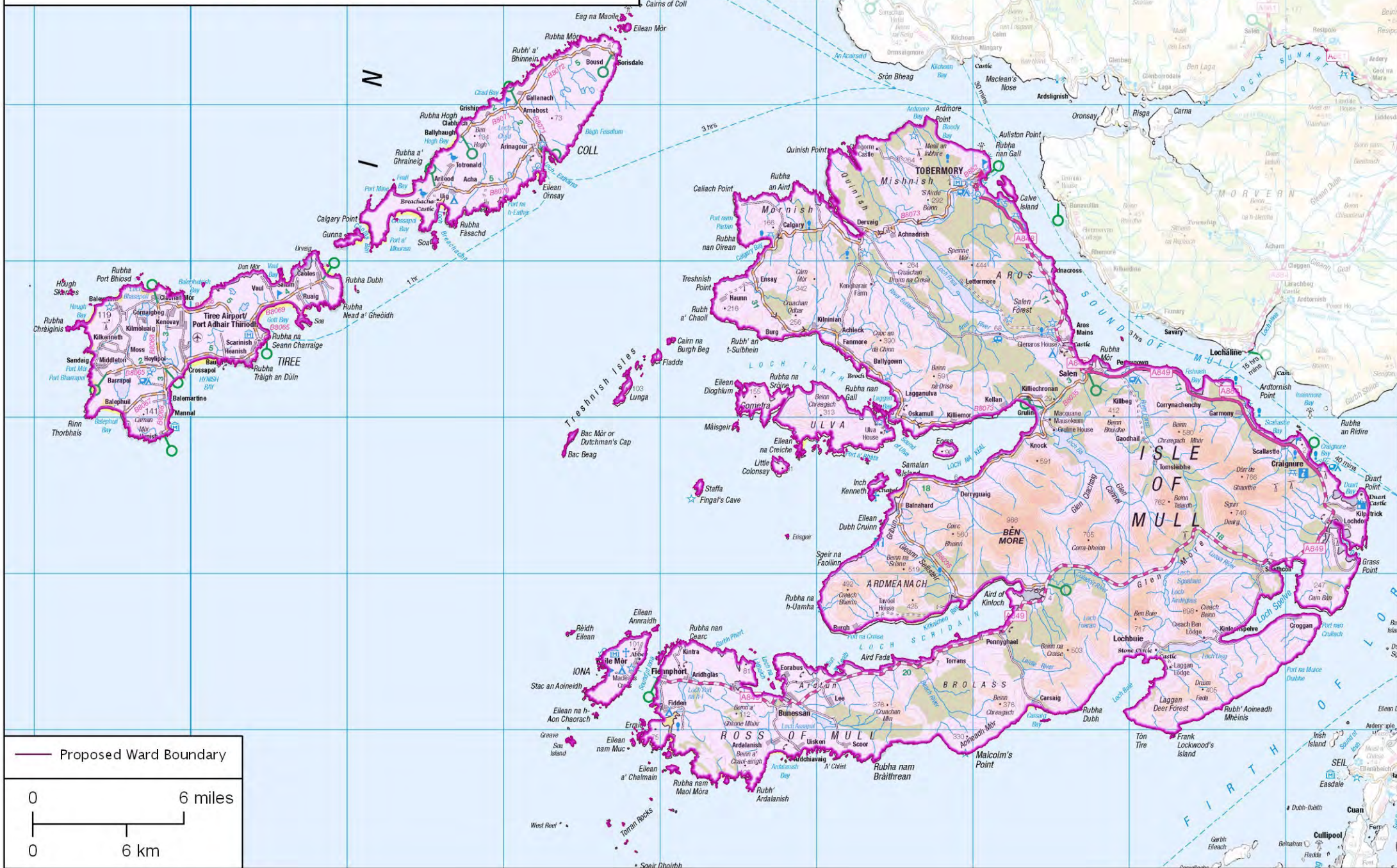
0 5 miles

0 5 km

Local Government Boundary Commission for Scotland 2019 Review of Electoral Arrangements Argyll and Bute Council Area Initial Proposals Ward 3 (Mid Argyll) – 3 Member Ward

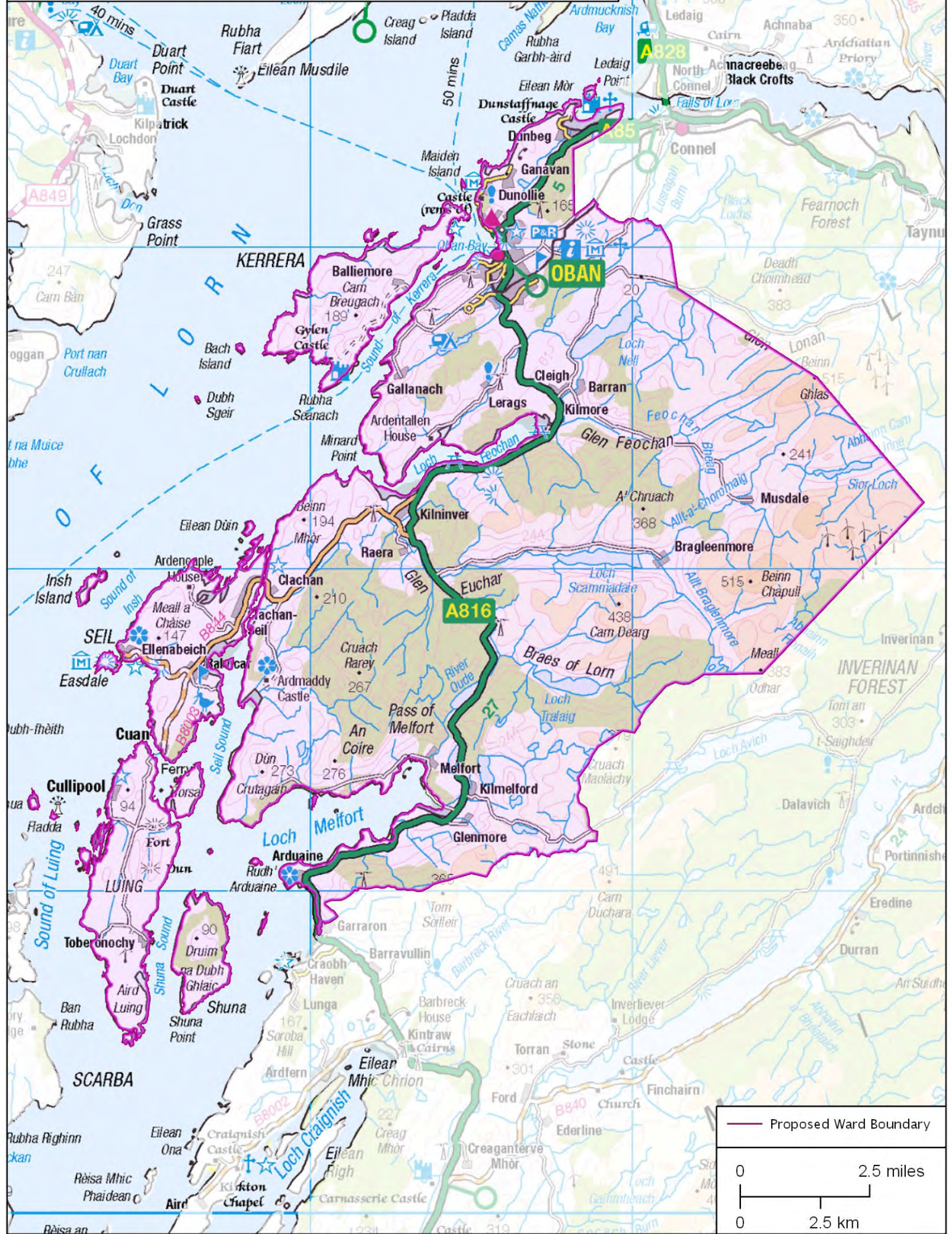


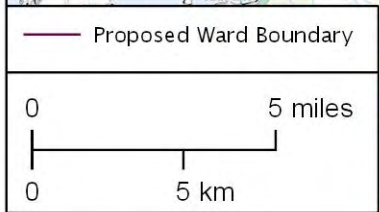
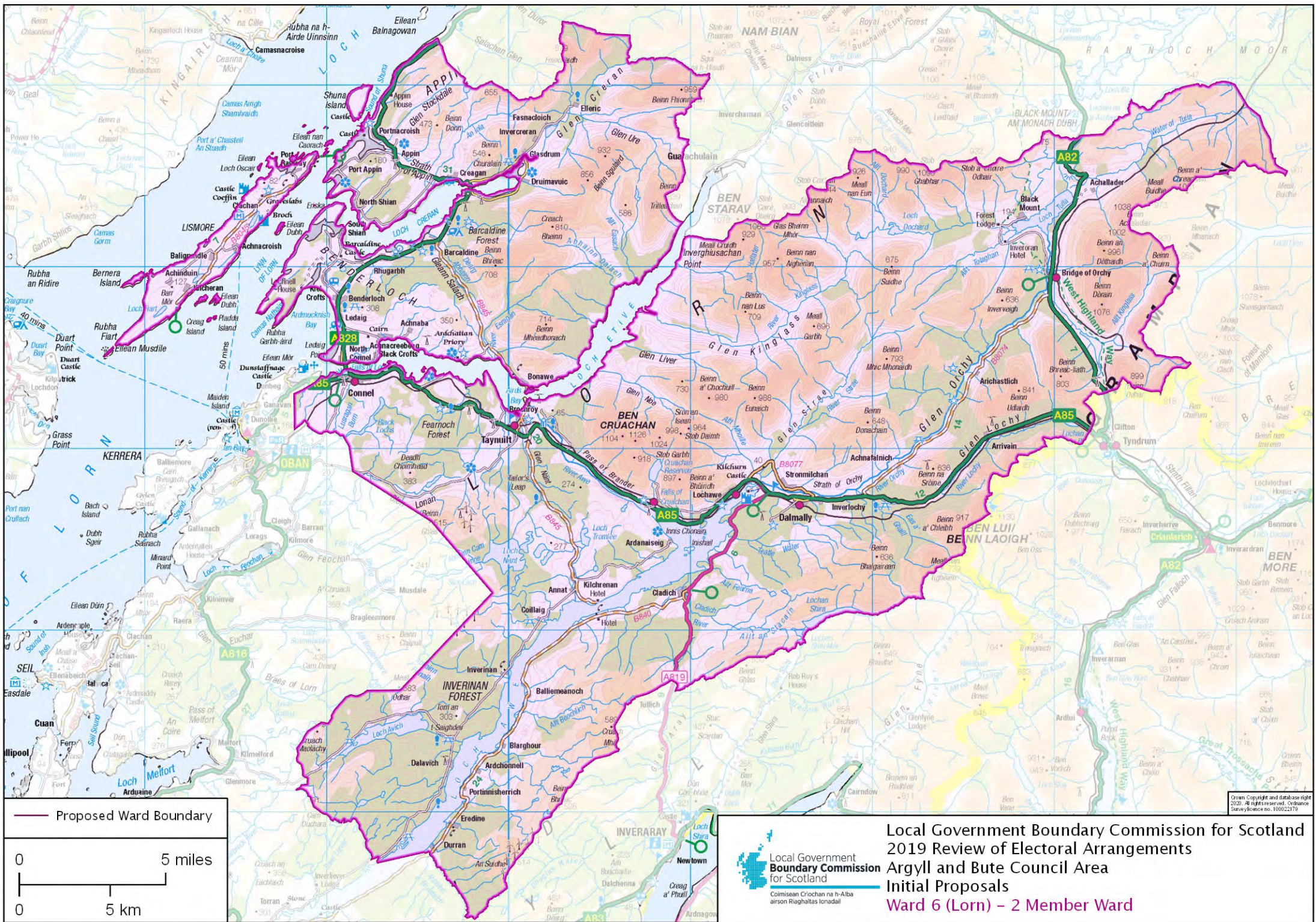
Local Government Boundary Commission for Scotland
 2019 Review of Electoral Arrangements
 Argyll and Bute Council Area
Initial Proposals
Ward 4 (Mull, Iona, Coll and Tiree) – 2 Member Ward



Local Government Boundary Commission for Scotland
2019 Review of Electoral Arrangements
Argyll and Bute Council Area
Initial Proposals
Ward 5 (Oban) – 4 Member Ward

Crown Copyright and database right
2020. All rights reserved. Ordnance
Survey Licence no. 100022170

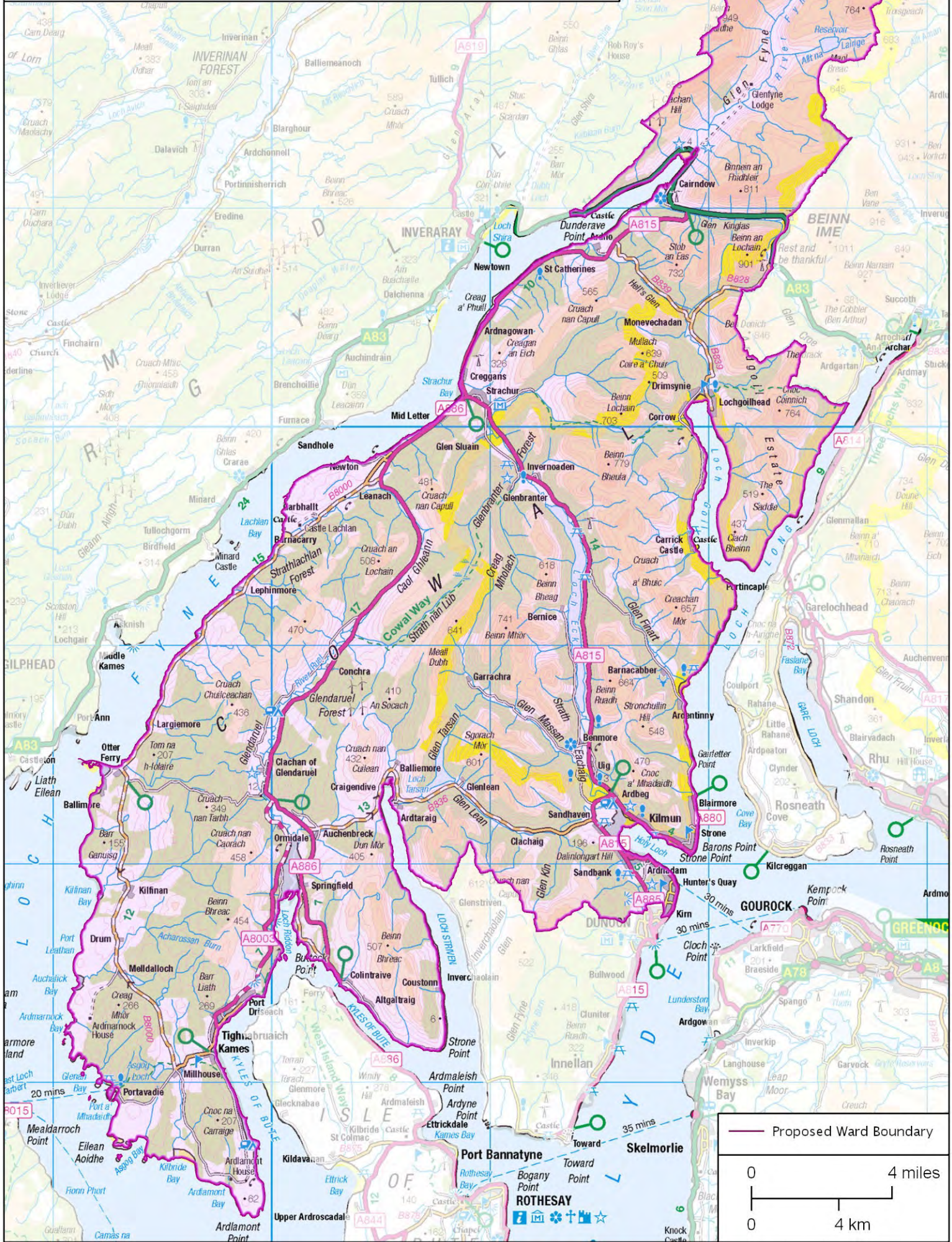




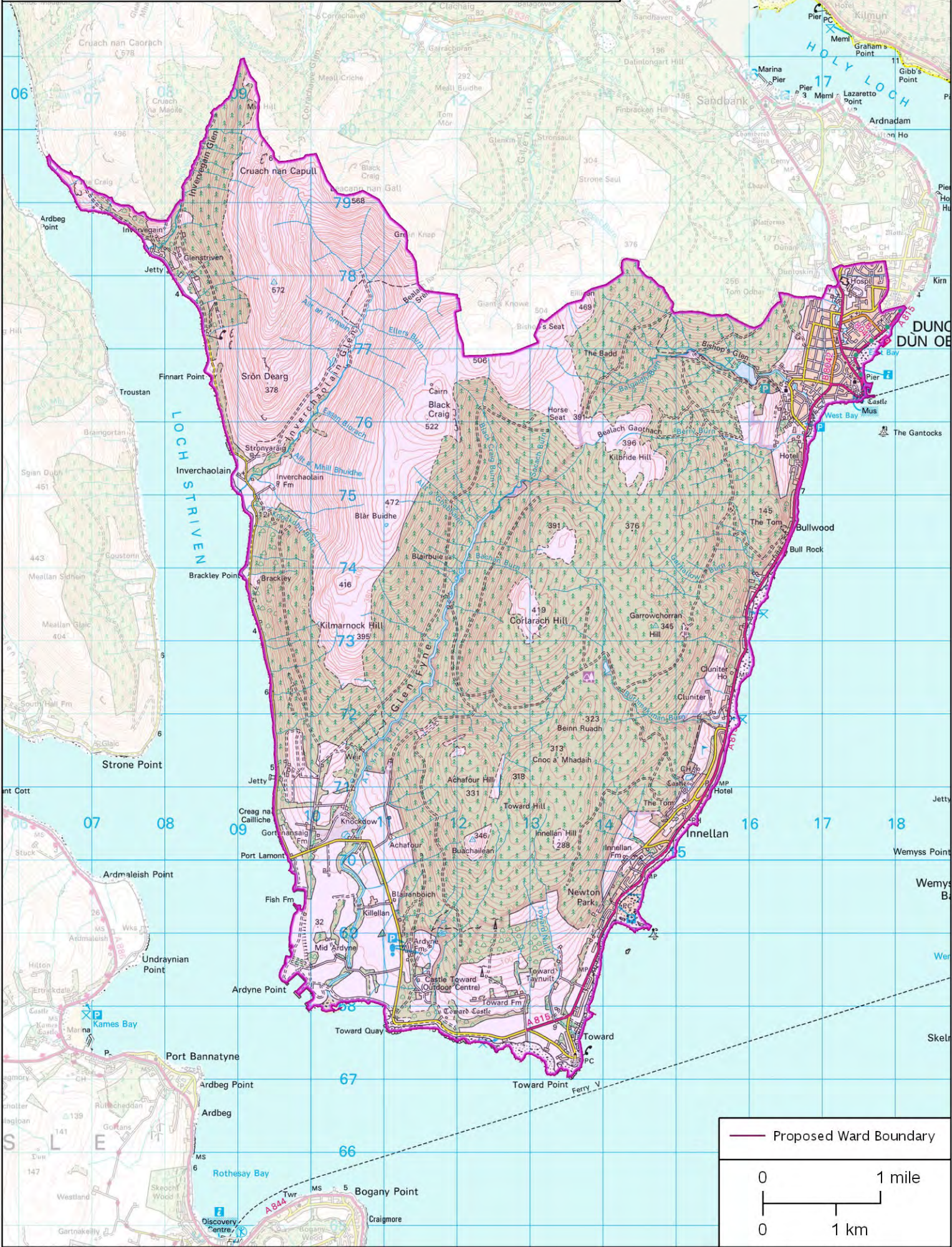
Local Government Boundary Commission for Scotland
2019 Review of Electoral Arrangements
Argyll and Bute Council Area
Initial Proposals
Ward 6 (Lorn) – 2 Member Ward

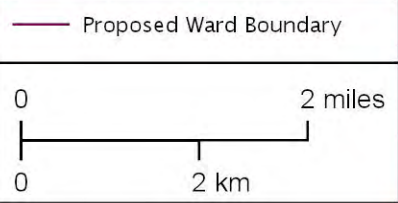
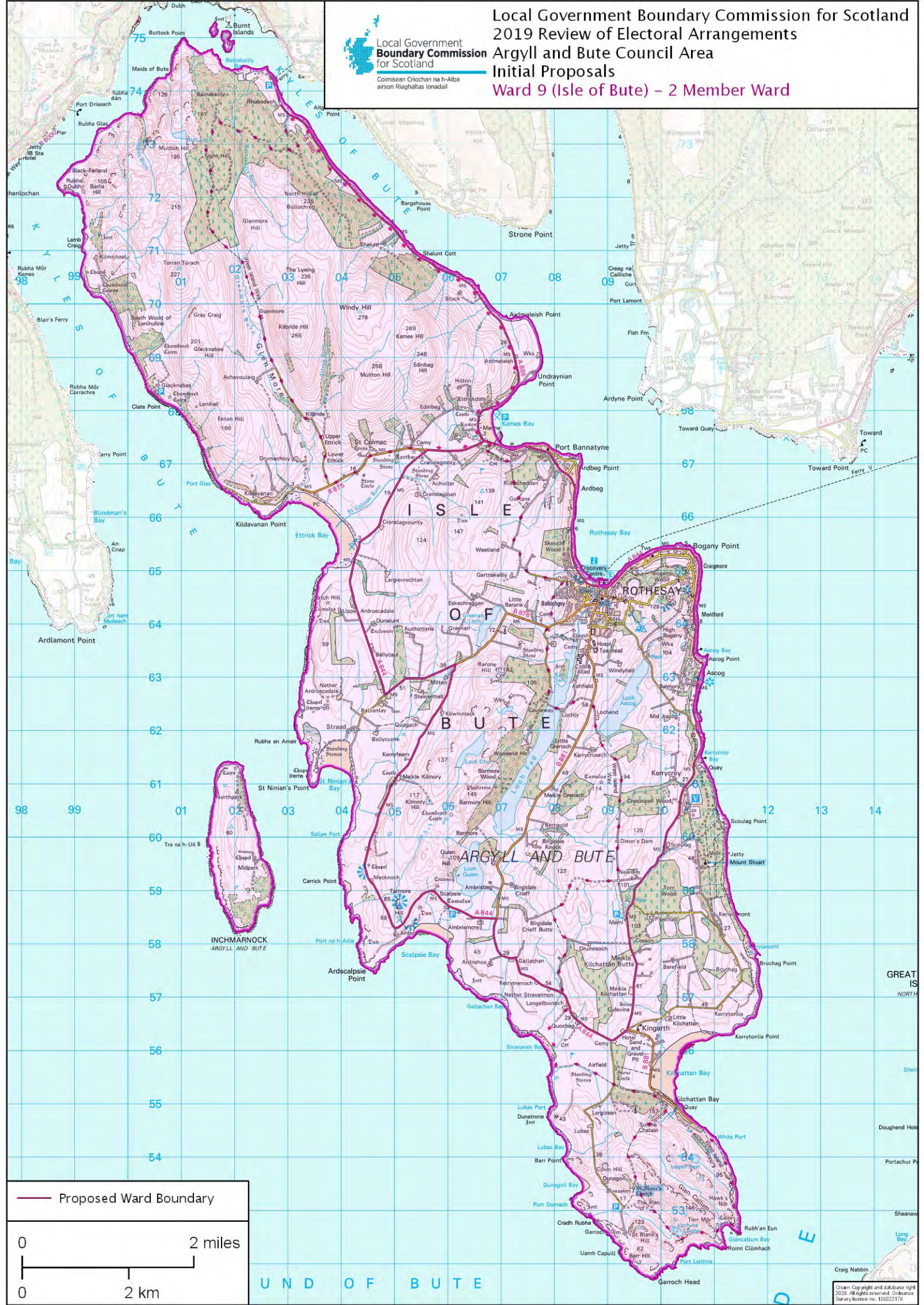
Ordnance Survey copyright and database right 2020. All rights reserved. Ordnance Survey license no. 100021719

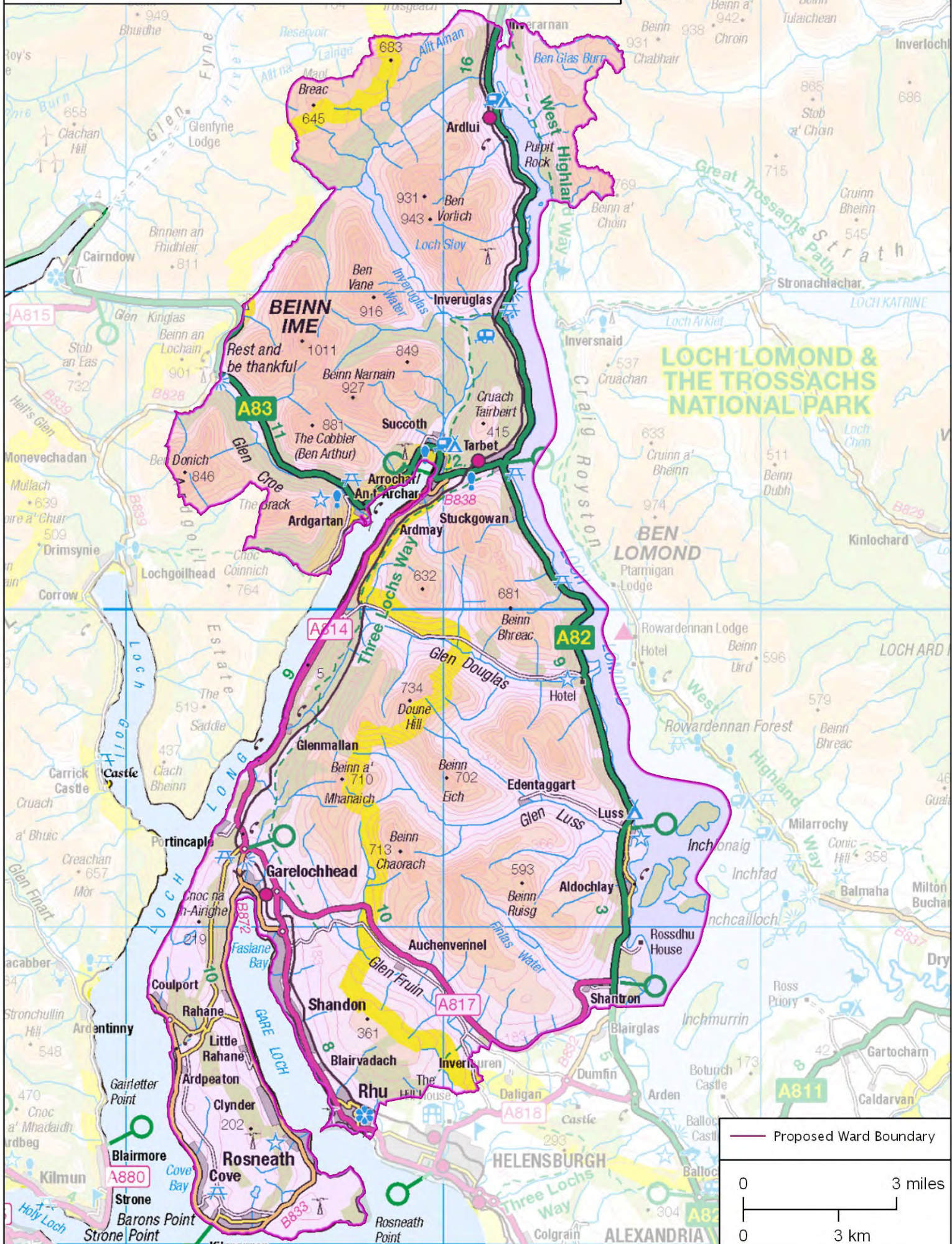
Local Government Boundary Commission for Scotland
 2019 Review of Electoral Arrangements
Argyll and Bute Council Area
Initial Proposals
Ward 7 (Cowal) – 3 Member Ward

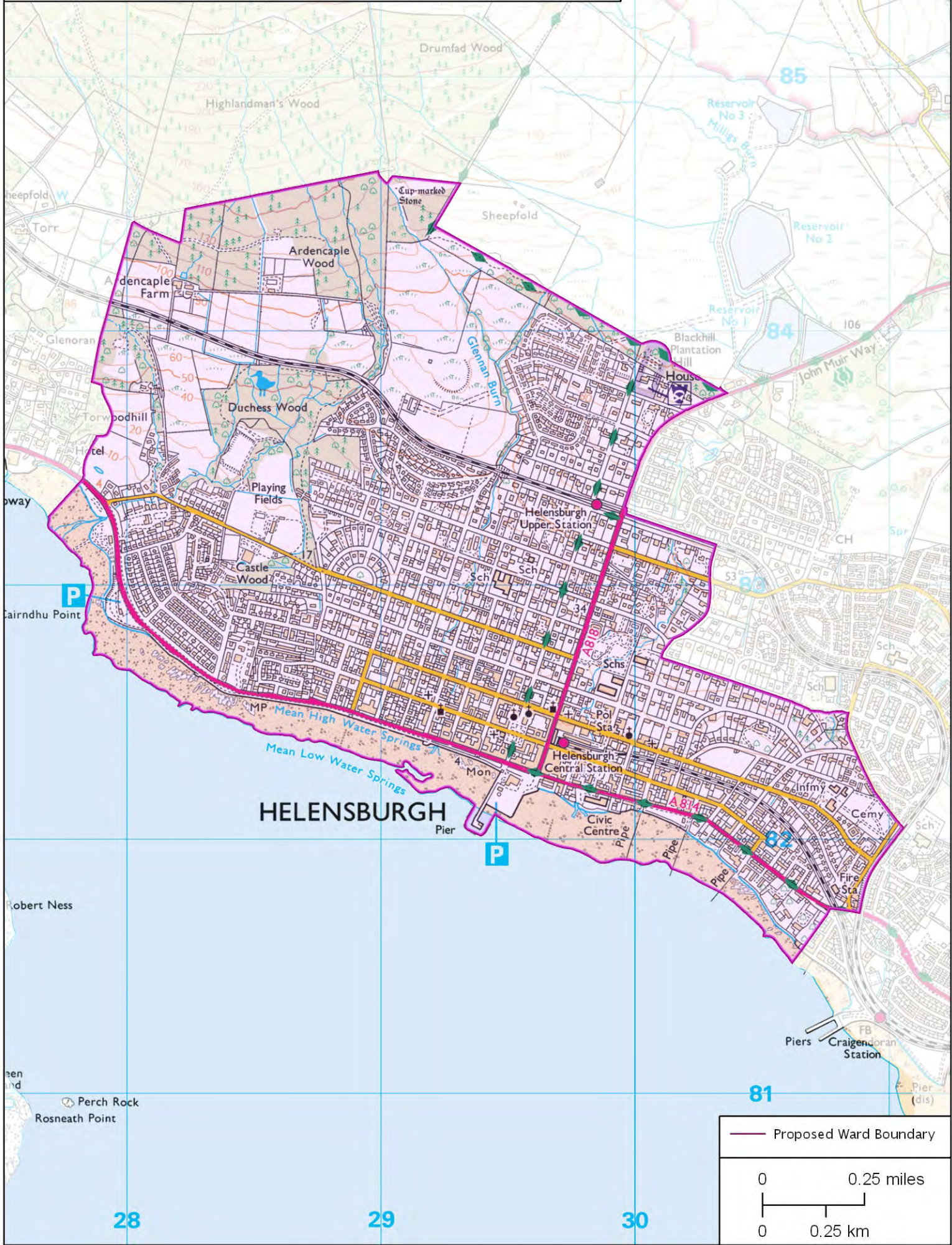


Local Government Boundary Commission for Scotland
 2019 Review of Electoral Arrangements
 Argyll and Bute Council Area
 Initial Proposals
Ward 8 (Dunoon) – 3 Member Ward









HELENSBURGH

— Proposed Ward Boundary

0 0.25 miles
 0 0.25 km

Local Government Boundary Commission for Scotland
 2019 Review of Electoral Arrangements
 Argyll and Bute Council Area
 Initial Proposals
Ward 12 (Helensburgh and Lomond South) –
3 Member Ward

